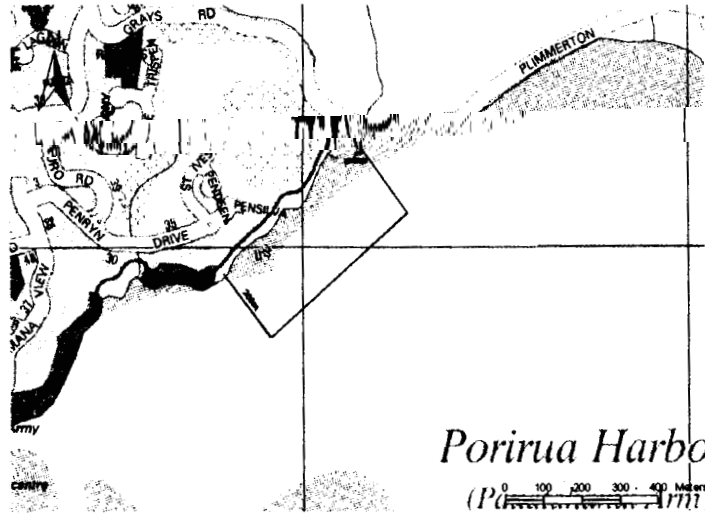


Grays Road,
Pauatahanui Inlet

All that area to the south-west of the launching ramp extending south-west towards Cambome as indicated, bounded by parallel lines approximately 500 metres apart, and extending in a south-easterly direction 200 metres from the edge of the water.



Part B – Reserved areas

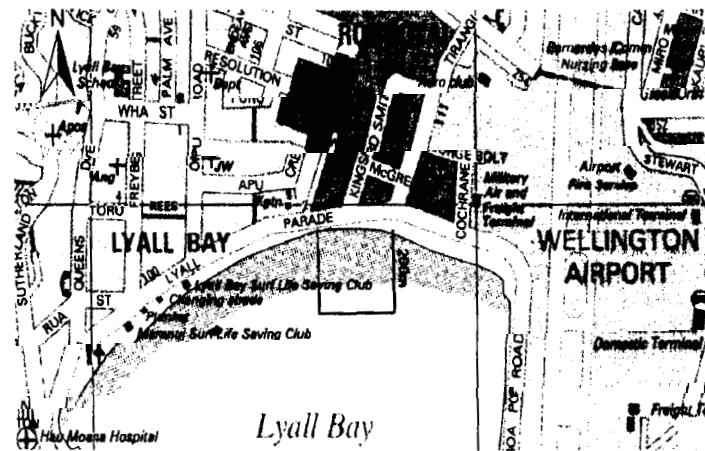
Areas reserved for use by personal water craft

Black and white horizontally striped poles shall mark these areas.

Lyllall Bay, Wellington

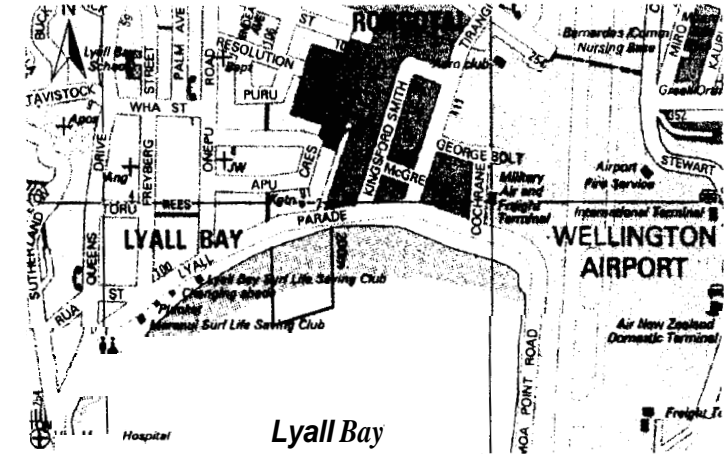
(1) to remain in force **unless** and until replaced by (2).

(1) All that area of water on the eastern side of Lyall Bay (extending westward from Tiangi Road) as indicated, bounded on the sides by parallel lines approximately 200 metres apart, and extending in a southerly direction 200 metres from the edge of the water.



(2) to come into force and replace (1) 30 days after public notification by the Secretary of the Council in the largest circulating daily newspaper within the Wellington Region and such other newspapers as the Secretary considers appropriate.

(2) All that area of water on the eastern side of Lyall Bay (extending westward from approximately 60 metres west of Kingsford Smith Street) as indicated, bounded on the sides by parallel lines approximately 150 metres apart, and extending in a southerly direction 200 metres from the edge of the water.



[Explanation: Area (1) is the reserved area under the former Bylaws and will be the reserved area when this Bylaw comes into force. Area (2) delineates the reserved area in the event the proposed Lyall Bay Surfing Reef is constructed. Public notification of any change is required. The reserved area in force at any time, whether (1) or (2) shall be marked by black and white horizontal striped poles.]